
















# South THP Silviculture Map

REDWOOD 1 HOLDINGS LLC  
Sections 2, 3, T13N, R15W &  
Sections 34, 35, T14N, R15W, All MDB&M  
Cold Springs and Philo USGS 7.5 Min Quads

## Legend

-  Property Boundary
-  THP Boundary
-  Permanent Road
-  Seasonal Road
-  x x x x Skid Trail
-  Class I Watercourse
-  Class II-S Watercourse
-  Class II-L Watercourse
-  Class III Watercourse
-  Wet Area

## Silviculture

-  Commercial Thinning
-  Selection
-  Transition
-  Variable Retention 1,2,3
-  VR Aggregate Retention



All Site III  
40' contours  
1 inch = 1,250 feet

9/26/2022

